

A DIGITIZED BIOTIC COMMUNITY MAP FOR PLOTTING AND COMPARING NORTH AMERICAN PLANT AND ANIMAL DISTRIBUTIONS

David E. Brown* and Thomas C. Brennan
Arizona State University
School of Life Sciences,
P.O. Box 874501
Tempe, AZ 85287-4501, USA

Peter J. Unmack
Integrative Biology
401 WIDB,
Brigham Young University
Provo, UT 84602, USA

*Corresponding author: D.E. Brown; e-mail: debrown@imap3.asu.edu

ABSTRACT

An ecologically based classification system, when accompanied by digitized biotic community maps, has been shown to be useful for plotting and assessing plant and animal affinities in the American Southwest and northwestern Mexico. Because plant distributions are closely tied to climatic and environmental parameters, biotic community maps can be especially informative when delineating and describing vegetative communities and plant species distributions. We have therefore expanded the classification system and prepared a digitized, ecologically based color map of North America's biotic communities to assess plant distributions on continental as well as regional scales.

Key Words: ArcMap, biogeography, biotic community, GIS, habitat map, plant distribution, vegetation, vegetation map.

A DIGITIZED BIOTIC COMMUNITY MAP

Biotic communities are regional plant formations that evolved within particular climatic patterns, and are characterized by a particular suite of plant and animal species (Brown et al. 1998). As such, biotic communities are useful in describing the habitat affinities of particular plant and animal taxa, and determining the biogeographic distributions of species (e.g., Brown 1994, Brown et al.1998). The resulting maps are also useful in designing sampling strategies and assessing populations for particular species.

Incorporating the work and terminology of a broad range of ecologists and biogeographers, we developed a hierarchical classification formulated on the limiting effects of moisture and temperature minima on the structure and composition of vegetation. This effort eventually resulted in a digitized, computer-compatible classification system for the biotic communities of Arizona, the "Southwest," and North America (Lowe & Brown 1973, Brown & Lowe 1974a, Brown & Lowe 1974b,

Brown et al. 1979, Brown 1980, Brown 1982, Brown 1994, Brown et al. 1998). Attendant with these efforts was a series of maps delineating vegetation as the mapable reality of biotic community boundaries (Brown 1973 - Fig. 1, Brown & Lowe 1982 & 1994 - Fig. 2, Reichenbacher et al. 1998).

These biotic community maps have proven useful to anthropologists (e.g., Floyd et al. 2003), archeologists (e.g., Huckell 1996), climatologists (e.g., Davidowitz 2002), ecologists (e.g., Lange et al. 2000), and other scientists interested in the assessment, delineation and stratification of biotic resources along with the identification of natural areas (e.g., Martin 1979). The maps and classification system have therefore been used by the Rangelands Group of the Environmental Protection Agency's Environmental Monitoring and Assessment Program, the Arizona and New Mexico Game and Fish Departments, and other agencies charged with biotic resource inventory (e.g., Anonymous 2006). Both the classification and maps have been used by PhotoAssist, Inc. to design the biome map series of stamps issued by the U. S. Post Office, and assisted the National Geographic Society's mapping division in delineating Sonoran Desert community boundaries. Moreover, the biogeographical validity of the hierarchy's various categories are statistically testable through the use of climatic data and the "system" has been used to digitally plot numerous plant and animal distributions. A recent example of the former is the distribution maps promulgated by Brennan and Holycross (2005, 2006) and the Southwest Environmental Information Network maintained by the Vascular Plant Herbarium at Arizona State University (<http://seinet.asu.edu/>).

A recent "Google Scholar Search" of the scientific literature listed more than one-thousand citations for either the biotic community classification system or an accompanying map. Citations accompanied articles pertaining to general biogeographical comparisons (e.g., Floyd et al. 2000, Paysen et al. 2000, DeSilva & Medelin 2002, Coblenz & Riitters 2004, Flesch & Hahn 2005), vegetation communities and plant occurrences (e.g., Roth 2004, Laughlin et al. 2005), archeological sites (e.g., Cannon 2000), and regional climate studies (e.g., Engelthaler et al. 1999, Ensore et al. 2002, Smith & Farrell 2005) in addition to plant and animal distributions (e.g., Lanning et al. 1990, Diem 2003, Barton 2005).

Articles using these classifications and maps to describe plant distributions were noted in such publications as *American Journal of Botany* (e.g., Maschinski et al. 2004), *Annals of the Association of American Geographers* (e.g., Diem 2003), *Annals of Botany* (e.g., Martínez & López-Portillo 2003a), *Arctic, Antarctic, and Alpine Research* (e.g., Moore & Huffman 2004), *Biodiversity and Conservation* (e.g., Richter & Stromberg 2005), *Botanical Journal of the Linnean Society* (e.g., Romero et al. 2000), *Canadian Journal of Botany* (e.g., Stutz et al. 2000), *Conservation Biology* (e.g., Floyd et al. 2003), *Freshwater Biology* (e.g., Stromberg 2001), *Ecology* (e.g., Weltzin & McPherson 2000), *Ecological Applications* (e.g., Floyd et al. 2000), *Ecological Monographs* (e.g., Weltzin & McPherson 1999), *Environmental Toxicology and Chemistry* (e.g., Gardea-Torresdey et al. 2001), *Global Ecology and Biogeography* (e.g., Drezner et al. 2001), *International Journal Plant Science* (e.g., Lange et al. 2000), *Journal of Arid Environments* (e.g., Kennedy et al. 2002), *Journal Arizona-Nevada Academy Science* (e.g., Abella 2004), *Journal of Biogeography*

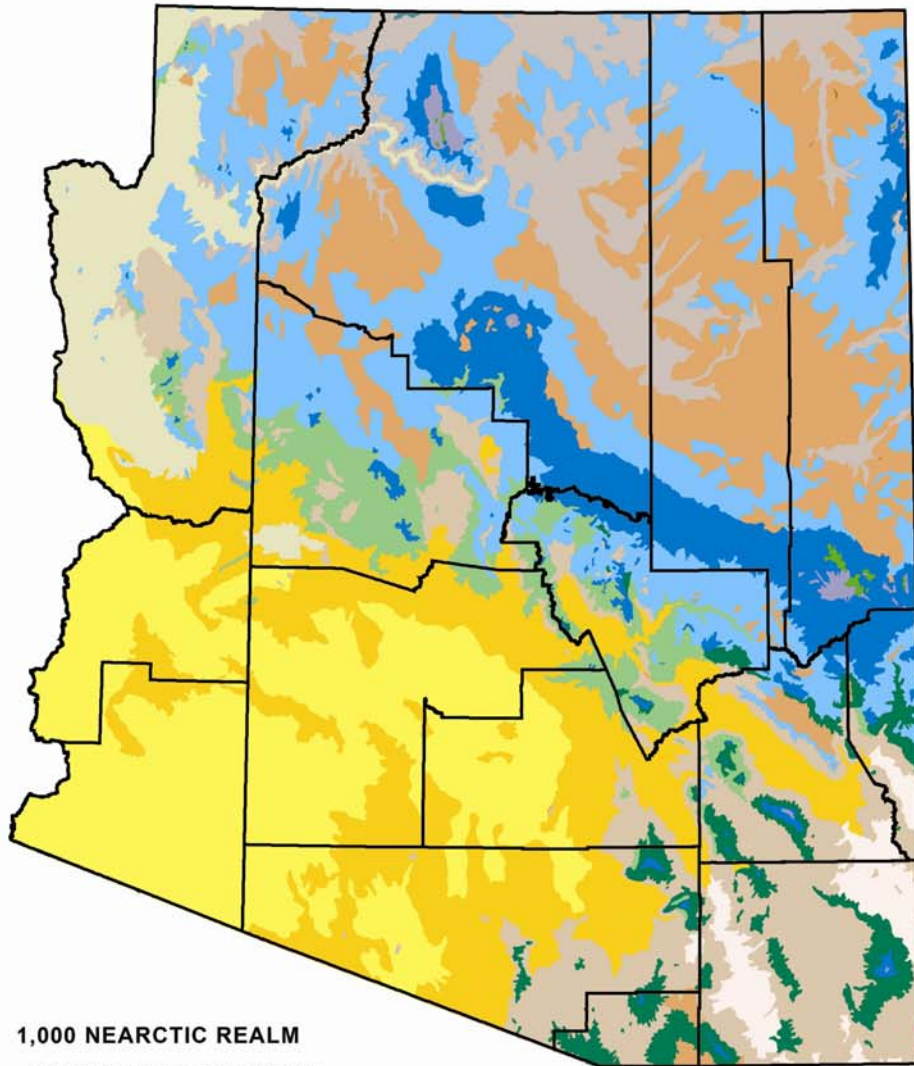
(e.g., Adams & Kolb 2005), *Journal of Ecology* (e.g., Smith et al. 2000), *Journal of Environmental Management* (e.g., Miller et al. 2003), *Journal of Vegetation Science* (e.g., Martínez & López-Portillo 2003b), *Plant Ecology* (e.g., Martinez-Yrizar et al. 1999), *Restoration Ecology* (e.g., Abella & Covington 2004), *Southwestern Naturalist* (e.g., Scott 2004, Peinado et al. 2005), and *Vegetatio* (e.g., White & Vankat 1993).

In an effort to expand the usefulness of the biotic classification system we prepared a digitized biotic communities map for North America (Figs. 3 & 4) compatible with those previously published for Arizona and the Southwest (Figs. 1 & 2). For a base chart, using the GIS software ArcInfo, we enhanced the 1:10,000,000 biotic communities map developed by Reichenbacher et al. (1998) by adding political boundaries and several large rivers. Some of the larger biotic communities were then divided into recognizable subdivisions as had been done by Shreve (1951) for the Sonoran Desert, Braun (1967) and Greller (1988) for the Northeastern Deciduous Forest, Shelford (1963) and Sims (1988) for Plains Grassland, Moravka (1977) for the Chihuahuan Desert, and West (1988) for the Great Basin Desert. We also added Balcones Woodland as described and delineated by Blair (1950) for the Edwards Plateau region in Texas.

The choice of colors was carefully considered and follow the color scheme developed by Henri Gaussen (1953, 1955), which was later adapted by Udvardy (1975) for the world's biogeographic regions. In this ecological classification system, arid habitats are represented by light colors, the shades becoming progressively darker in the wetter communities until the most mesic entities are represented by solid, dark colors. Cold habitats are denoted by cold, dull colors - grays, dark blues, and purples. As communities become progressively warmer, the colors representing them become brighter until the brilliant warm colors of the tropics - yellows, oranges, scarlets, and magentas are used to signify the formations depicted. As a general rule, tundra communities are depicted in shades of gray, temperate grasslands in various tones of brown, conifer forests by purples and blues, temperate forests and chaparral by combinations of blues and greens, thornscrubs and savannas as yellows and oranges, tropical deciduous forests in shades of red, and tropical evergreen forests in violets and magentas. Selecting the actual color to represent a biotic community, although complex and difficult due to number of communities involved, was greatly facilitated through the use of a color wheel (Process Color System Guide, Pantone) by which more than three-thousand color shades are arranged according to the percentage sequence of four basic colors (cyan, magenta, yellow, and black). ArcMap was used to assign each community cyan, magenta, yellow, and black (CMYK) color values. For publication purposes, we exported the ArcMap file as a new, encapsulated postscript (EPS) file. Overall, the color selected for each biotic community is, therefore, a combination of colors intended to illustrate moisture and temperature gradients, formation-class, and discernability on a continental scale.

BIOTIC COMMUNITIES OF ARIZONA

David E. Brown, Thomas C. Brennan, and Andrew T. Holycross



1,000 NEARCTIC REALM

111 ARCTIC AND ALPINE TUNDRAS

- 111.6 Rocky Mountain and Great Basin Alpine Tundra

121 BOREAL AND SUBALPINE FORESTS AND WOODLANDS

- 121.3 Rocky Mountain and Great Basin Subalpine Conifer Forest

122 COLD TEMPERATE FORESTS AND WOODLANDS

- 122.6 Rocky Mountain Montane Conifer Forest
- 122.7 Great Basin Conifer Woodland

123 WARM TEMPERATE FORESTS AND WOODLANDS

- 123.3 Madrean Evergreen Forest and Woodland

133 WARM TEMPERATE SCRUBLANDS

- 133.3 Southwestern (Arizona) Interior Chaparral

142 COLD TEMPERATE GRASSLANDS

- 142.12 Plains and 142.13 InterMountain Grassland

143 WARM TEMPERATE GRASSLANDS

- 143.1 Semidesert Grassland

152 COLD TEMPERATE DESERTLANDS

- 152.1 Great Basin Desertscrub

153 WARM TEMPERATE DESERTLANDS

- 153.1 Mohave Desertscrub
- 153.2 Chihuahuan Desertscrub

3,000 NEOTROPICAL REALM

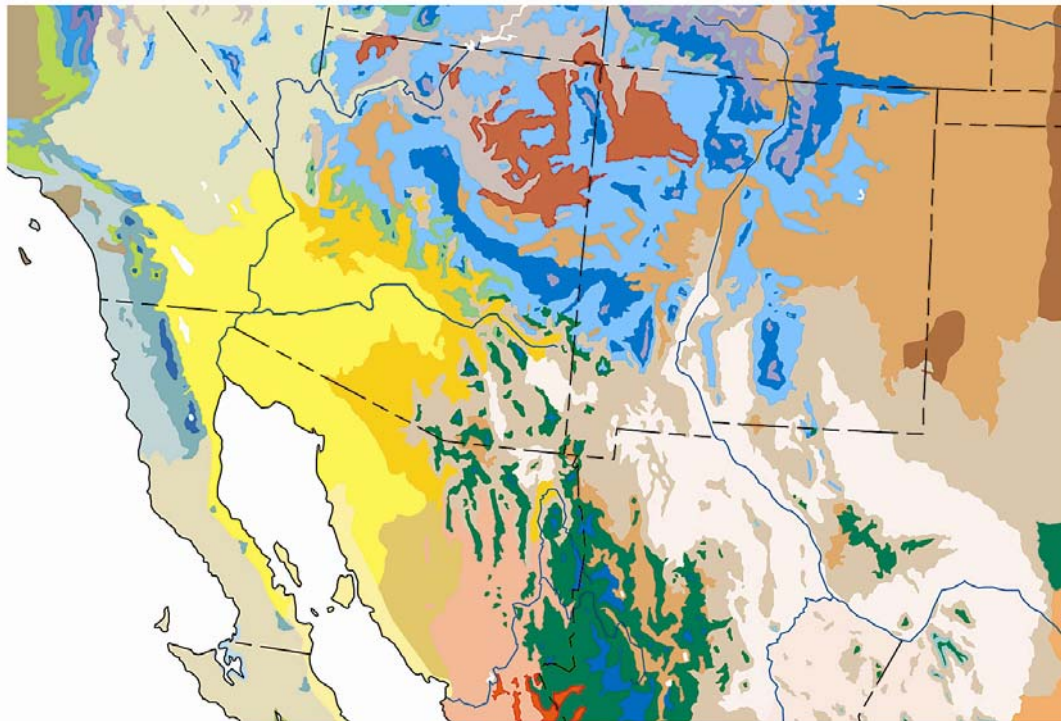
154 TROPICAL-SUBTROPICAL DESERTLANDS

- 154.1 Sonoran Desertscrub
- 154.11 Lower Colorado River Valley Subdivision
- 154.12 Arizona Uplands Subdivision

Map and Legend Figure 1. Biotic Communities of Arizona.

BIOTIC COMMUNITIES OF THE SOUTHWESTERN UNITED STATES AND NORTHWESTERN MEXICO.

David E. Brown, Thomas C. Brennan, Charles H. Lowe, Jr., and Peter J. Unmack



1,000 NEARCTIC REALM

1,111 ARCTIC AND ALPINE TUNDRAS

- 111.6 Rocky Mountain and Great Basin Alpine Tundra

121 BOREAL AND SUBALPINE FORESTS AND WOODLANDS

- 121.3 Rocky Mountain and Great Basin Subalpine Conifer Forest
- 121.4 Cascade-Sierran Subalpine Conifer Forest

122 COLD TEMPERATE FORESTS AND WOODLANDS

- 122.5 Cascade-Sierran Montane Conifer Forest
- 122.6 Rocky Mountain Montane Conifer Forest
- 122.7 Great Basin Conifer Woodland
- 122.8 Madrean Montane Conifer Forest

123 WARM TEMPERATE FORESTS AND WOODLANDS

- 123.2 California Evergreen Forest and Woodland
- 123.3 Madrean Evergreen Forest and Woodland

133 WARM TEMPERATE SCRUBLANDS

- 133.1 California Chaparral

- 133.2 California Coastalscrub
- 133.3 Southwestern (Arizona) Interior Chaparral
- 133.4 Chihuahuan Interior Chaparral

142 COLD TEMPERATE GRASSLANDS

- 142.12 Plains Grassland
- 142.12 Plains Grassland, Midgrass Communities
- 142.13 Plains Grassland, Shortgrass Communities
- 142.2 Great Basin Shrub-Steppe Grassland

143 WARM TEMPERATE GRASSLANDS

- 143.1 Semidesert Grassland
- 143.2 California Valley Grassland

152 COLD TEMPERATE DESERTLANDS

- 152.1 Great Basin Desertscrub

153 WARM TEMPERATE DESERTLANDS

- 153.1 Mohave Desertscrub
- 153.2 Chihuahuan Desertscrub
- 153.21 Trans-pecos Subdivision
- 153.22 Mapimian Subdivision

3,000 NEOTROPICAL REALM

124 TROPICAL-SUBTROPICAL FORESTS & WOODLANDS

- 124.1D Sinaloa Dry Deciduous (Monsoon) Forest

134 TROPICAL-SUBTROPICAL SCRUBLANDS

- 134.2 Sinaloa Thornscrub
- 134.3 Tamaulipan Thornscrub

154 TROPICAL-SUBTROPICAL DESERTLANDS

- 154.1 Sonoran Desertscrub
- 154.11 Lower Colorado River Valley Subdivision
- 154.12 Arizona Uplands Subdivision
- 154.13 Plains of Sonora Subdivision
- 154.14 Central Gulf Coast Subdivision
- 154.15 Vizcaño Subdivision

Map and Legend Figure 2. Biotic communities of the Southwestern United States and Northwestern Mexico.

BIOTIC COMMUNITIES OF NORTH AMERICA

David E. Brown, Thomas C. Brennan, Susan F. Franson, Frank W. Reichenbacher, and Peter J. Unmack

1,000 NEARCTIC REALM

1,111 ARCTIC AND ALPINE TUNDRAS

- 111.1 Polar (High Arctic) Tundra
- 111.2 Alaskan Tundra
- 111.3 Canadian (Low Arctic) Tundra
- 111.4 Greenlandian Coastal Tundra
- 111.5 Arctic Alpine Tundra
- 111.6 Rocky Mountain and Great Basin Alpine Tundra
- 111.7 Cascade-Sierran Alpine Tundra
- 111.8 Adirondack-Appalachian Alpine Tundra
- 111.9 Transvolcanic Alpine Tundra

121 BOREAL AND SUBALPINE FORESTS AND WOODLANDS

- 121.1 Alaska-Yukon Subarctic Conifer Forest
- 121.2 Canadian Taiga
- 121.3 Rocky Mountain and Great Basin Subalpine Conifer Forest
- 121.4 Cascade-Sierran Subalpine Conifer Forest
- 121.5 Adirondack-Appalachian Subalpine Conifer Forest

122 COLD TEMPERATE FORESTS AND WOODLANDS

- 122.1 Northeastern Deciduous Forest
- 122.11 Hemlock-White Pine and Northern Hardwood Region
- 122.12 Mixed Mesophytic Region
- 122.13 Western Mesophytic Region
- 122.14 Oak and Chestnut Region
- 122.15 Beech and Maple Region
- 122.16 Maple and Basswood Region
- 122.17 Oak and Hickory Region
- 122.18 Oak-Pine Region
- 122.2 Sitka Coastal Conifer Forest
- 122.3 Oregonian Coastal Conifer Forest
- 122.4 Oregonian Deciduous and Evergreen Forests
- 122.5 Cascade-Sierran Montane Conifer Forest
- 122.6 Rocky Mountain Montane Conifer Forest
- 122.7 Great Basin Conifer Woodland
- 122.8 Madrean Montane Conifer Forest
- 122.9 Transvolcanic Montane Conifer Forest
- 122.1A Guatemalan Montane Conifer Forest

123 WARM TEMPERATE FORESTS AND WOODLANDS

- 123.1 Southeastern Deciduous and Evergreen Forests
- 123.12 Balcones Mixed Evergreen Woodland
- 123.2 California Evergreen Forest and Woodland
- 123.3 Madrean Evergreen Forest and Woodland
- 123.5 Transvolcanic Evergreen Forest and Woodland
- 123.6 Guerreran Evergreen Forest and Woodland
- 123.7 Guatemalan Cloud Forest
- 123.8 Guatemalan Evergreen Forest and Woodland
- 123.9 Veracruz Cloud Forest
- 123.1A San Lucan Evergreen Forest and Woodland

132 COLD TEMPERATE SCRUBLANDS

- 132.1 Great Basin Montane Scrub

133 WARM TEMPERATE SCRUBLANDS

- 133.1 California Chaparral
- 133.2 California Coastalscrub
- 133.3 Southwestern (Arizona) Interior Chaparral
- 133.4 Chihuahuan Interior Chaparral

142 COLD TEMPERATE GRASSLANDS

- 142.12 Plains Grassland
- 142.12 Plains Grassland, Midgrass Communities
- 142.13 Plains Grassland, Shortgrass Communities
- 142.11 Plains Grassland, Tallgrass Communities
- 142.2 Great Basin Shrub-Steppe Grassland

143 WARM TEMPERATE GRASSLANDS

- 143.1 Semidesert Grassland
- 143.2 California Valley Grassland
- 143.3 Gulf Coastal Grassland

152 COLD TEMPERATE DESERTLANDS

- 152.1 Great Basin Desertscrub

153 WARM TEMPERATE DESERTLANDS

- 153.1 Mohave Desertscrub
- 153.2 Chihuahuan Desertscrub
- 153.21 Trans-pecos Subdivision
- 153.22 Mapimian Subdivision
- 153.23 Saldan Subdivision

160 NON-VEGETATED

- 160 Permanent Ice and Snow

1,200 NEARCTIC WETLANDS

- 200 Undifferentiated Nearctic Wetlands
- 223.1 Southeastern Swamp and Riparian Forest
- 231.3 Alaskan Swamp Scrub

3,000 NEOTROPICAL REALM

3,111 ALPINE PÁRAMOS

- 111.1 Central American Páramo

124 TROPICAL-SUBTROPICAL FORESTS & WOODLANDS

- 124.1 Central American Cloud Forest
- 124.2 Central American Evergreen Rain Forest
- 124.3 Central American Semi-evergreen Forest
- 124.4 Central American (Guanacaste) Dry Forest
- 124.5 Campechian Montane Evergreen Forest
- 124.6 Campechian Semi-evergreen Forest
- 124.7 Yucatan Semi-deciduous Forest
- 124.8 Yucatan Dry Deciduous Forest
- 124.9 Guerreran Dry Deciduous Forest
- 124.1A Veracruz Evergreen Rain Forest
- 124.1B Veracruz Semi-evergreen Forest
- 124.1C Nayarit-Guerreran Semi-evergreen Forest
- 124.1D Sinaloa Dry Deciduous (Monsoon) Forest
- 124.1E Tamaulipan Semi-deciduous Forest
- 124.1F San Lucan Dry Deciduous Forest
- 124.1G Caribbean Cloud and Montane Evergreen Forests
- 124.1H Caribbean Lowland Evergreen and Semi-evergreen Forests
- 124.1I Caribbean Dry Forest
- 124.1J Floridian Evergreen Forest

134 TROPICAL-SUBTROPICAL SCRUBLANDS

- 134.1 Guerreran Thornscrub
- 134.2 Sinaloa Thornscrub
- 134.3 Tamaulipan Thornscrub
- 134.4 San Lucan Thornscrub
- 134.5 Caribbean Thornscrub

144 TROPICAL-SUBTROPICAL GRASSLANDS

- 144.1 Central American Savanna Grassland
- 144.2 Guerreran Savanna Grassland
- 144.3 Campechian-Veracruz Savanna Grassland
- 144.4 Caribbean Savanna Grassland

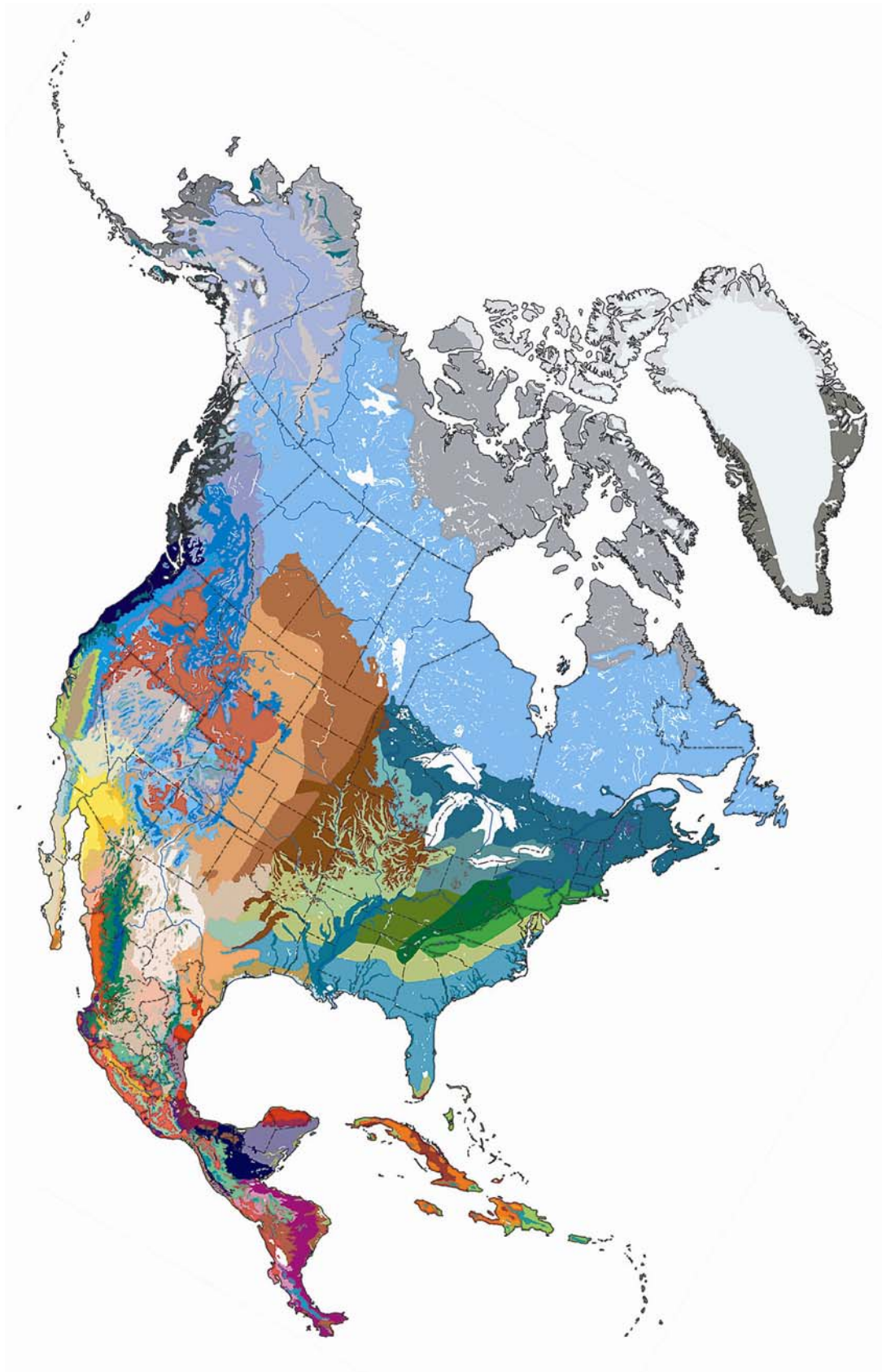
154 TROPICAL-SUBTROPICAL DESERTLANDS

- 154.1 Sonoran Desertscrub
- 154.11 Lower Colorado River Valley Subdivision
- 154.12 Arizona Uplands Subdivision
- 154.13 Plains of Sonora Subdivision
- 154.14 Central Gulf Coast Subdivision
- 154.15 Vizcaño Subdivision

200 NEOTROPICAL WETLANDS

- 200 Undifferentiated Neotropical Wetlands

Legend Figure 3. Digitized Biotic Community Map of North America.



Map Figure 4. Digitized Biotic Community Map of North America.

LITERATURE CITED

- ABELLA, S.R. 2004. Tree thinning and prescribed burning effects on ground flora in Arizona ponderosa pine forests: a review. *Journal of the Arizona-Nevada Academy of Science* 36: 68-76.
- ABELLA, S.R. and W.W. COVINGTON. 2004. Monitoring an Arizona ponderosa pine restoration: sampling efficiency and multivariate analysis of understory vegetation. *Restoration Ecology* 12: 359.
- ADAMS, H.D. and T.E. KOLB. 2005. Tree growth response to drought and temperature in a mountain landscape in northern Arizona, USA. *Journal of Biogeography* 32: 1629.
- ANONYMOUS. 2006. *Arizona Game and Fish Department Heritage Data Management System: Plant Abstract Element Code PDAST8H411*. Arizona Game and Fish Department, Phoenix.
- BARTON, A.M. 2005. Response of *Arbutus arizonica* (Arizona Madrone) to fire in southeastern Arizona. *Southwestern Naturalist* 50: 7-11.
- BLAIR, W.F. 1950. The biotic provinces of Texas. *Texas Journal of Science* 2: 93-117.
- BRAUN, E.L. 1967. *The Deciduous Forests of Eastern North America*. Hafner Publishing Co., New York.
- BRENNAN, T.C. and A.T. HOLYCROSS. 2005. *A Field Guide to Amphibians and Reptiles of Maricopa County*. Arizona Game and Fish Department, Phoenix.
- BRENNAN, T.C. and A.T. HOLYCROSS. 2006. *A Field Guide to Amphibians and Reptiles in Arizona*. Arizona Game and Fish Department, Phoenix.
- BROWN, D.E. 1973. *The Natural Vegetative Communities of Arizona* [map]. Scale 1:500,000. Arizona Resources Information System (ARIS), Phoenix.
- BROWN, D.E. 1980. A system for classifying cultivated and cultured lands within a systematic classification of natural resources. *Journal of the Arizona-Nevada Academy of Science* 15: 48-53.
- BROWN, D.E. (ed.). 1982. The biotic communities of the American Southwest – United States and Mexico. *Desert Plants* 4 (1-4): 1-341. Reprinted (and revised) 1994 as *Biotic Communities: Southwestern United States and Northwestern Mexico* by University of Utah Press, Salt Lake City.
- BROWN, D.E. and C. H. LOWE. 1974a. A digitized computer-compatible classification for natural and potential vegetation in the Southwest with particular reference to Arizona. *Journal of the Arizona-Nevada Academy of Science* 9, Suppl. 2: 1-11.
- BROWN, D.E. and C.H. LOWE. 1974b. The Arizona system for natural and potential vegetation – illustrated summary through the fifth digit for the North American Southwest. *Journal of the Arizona-Nevada Academy of Science* 9, Suppl. 3: 1-56.

- BROWN, D.E. and C.H. LOWE. 1982. *Biotic Communities of the Southwest* [map]. Scale 1:1,000,000. General Technical Report RM-78. U. S. Forest Service, Fort Collins. Reprinted (and revised) 1994 by University of Utah Press, Salt Lake City.
- BROWN, D.E., C.H. LOWE and C.P. PASE. 1979. A digitized classification system for the biotic communities of North America, with community (series) and association examples for the Southwest. *Journal of the Arizona-Nevada Academy of Science* 14, Suppl. 1: 1-16.
- BROWN, D.E., F. REICHENBACHER and S.E. FRANSON. 1998. *A Classification of North American Biotic Communities*. University of Utah Press, Salt Lake City.
- CANNON, M.D. 2000. Large mammal relative abundance in pithouse and pueblo period archaeofaunas from southwestern New Mexico: resource depression among the Mimbres-Mogollon? *Journal of Anthropological Archaeology* 19: 317-347.
- COBLENTZ, D.D. and K.H. RIITTERS. 2004. Topographic controls on the regional-scale biodiversity of the south-western USA. *Journal of Biogeography* 31: 1125-1138.
- DAVIDOWITZ, G. 2002. Does precipitation variability increase from mesic to xeric biomes? *Global Ecology and Biogeography* 11: 143.
- DeSILVA, H.G. and R.A. MEDELIN. 2002. Are land bird assemblages functionally saturated? An empirical test in Mexico. *Oikos* 96: 169-181.
- DIEM, J. 2003. Potential impact of ozone on coniferous forests of the interior southwestern United States. *Annals of the Association of American Geographers* 93: 265-280.
- DREZNER, T.D., P.L. FALL and J.C. STROMBERG. 2001. Plant distribution and dispersal mechanisms at the Hassayampa River Preserve, Arizona, USA. *Global Ecology and Biogeography* 10: 205.
- ENGELTHALER, D.M., D.G. MOSLEY, J.E. CHEEK, C.E. LEVY, K.K. KOMATSU, P. ETTESTAD, T. DAVIS, D.T. TANDA, L. MILLER, J.W. FRAMPTON, R. PORTER and R.T. BRYAN. 1999. Climatic and environmental patterns associated with hantavirus pulmonary syndrome, Four Corners Region, United States. *Emerging infectious diseases* 5: 87-94.
- ENSCORE, R.E., B.J. BIGGERSTAFF, T.L. BROWN, R.E. FULGHAM, P.J. REYNOLDS, D.M. ENGELTHALER, C.E. LYVY, R.R. PARMENTER, J.A. MONTENIERI, J.E. CHEEK, R.K. GRINNELL, P.J. ETTESTAD and K.L. GAGE. 2002. Modeling relationships between climate and the frequency of human plague cases in the southwestern United States, 1960-1997. *American Journal of Tropical Medicine and Hygiene* 66: 186-196.
- FLESCH, A.D. and L.A. HAHN. 2005. Distribution of birds and plants at the western and southern edges of the Madrean sky islands in Sonora, Mexico. Pp. 80-87. In: G.J. Gottfried, B.S. Gebow, L.G. Eskew and C.B. Edminster (comps.). *Connecting Mountain Islands and Desert Seas: Biodiversity and Management of the Madrean Archipelago II*. Proceedings RMRS-P-36. U.S. Department of Agriculture, Forest Service, Rocky Mountain Research Station, Fort Collins.

- FLOYD, M.L., T.L. FLEISCHNER, D. HANNA and P. WHITEFIELD. 2003. Effects of historic livestock grazing on vegetation at Chaco Culture National Historic Park, New Mexico. *Conservation Biology* 17: 1703-1711.
- FLOYD, M.L., W.H. ROMME and D.D. HANNA. 2000. Fire history and vegetation pattern in Mesa Verde National Park, Colorado, USA. *Ecological Applications* 10: 1666-1680.
- GARDEA-TORRESDEY, J.L., S. ARTEGA, K.J. TIEMANN, R. CHIANELLI, N. PINGITORE and W. MACKAY. 2001. Absorption of copper (II) by creosote bush (*Larrea tridentata*): use of atomic and x-ray absorption spectroscopy. *Environmental Toxicology and Chemistry* 20: 2572-2577.
- GAÜSSEN, H. 1953. A proposed ecological vegetation map. *Surveying and Mapping* 13: 168-173.
- GAÜSSEN, H. 1955. Expression des milieux par des formules écologiques: Leur représentation cartographique. Pp. 257-269. In: *Les Divisions écologiques du monde: Moyens d'expression, nomenclature, cartographie*. Colloques Internationaux du Centre National de la Recherche Scientifique No. 59. L'Année Biologique, Série 3, Tome 31. Centre National de la Recherche Scientifique, Paris.
- GRELLER, A.M. 1988. Deciduous Forest. Pp. 287-316. In: M.G. Barbour and W.D. Billings (eds.). *North American terrestrial vegetation*. Cambridge University Press, Cambridge.
- HUCKELL, B.B. 1996. The archaic prehistory of the North American Southwest. *Journal of World Prehistory* 10: 305-373.
- KENNEDY, L.J., R.L. TILLER and J.C. STUTZ. 2002. Associations between arbuscular mycorrhizal fungi and *Sporobolus wrightii* in riparian habitats in arid South-western North America. *Journal of Arid Environments* 50: 459-475.
- LANGE, R.S., S.A. SCOBELL and P.E. SCOTT. 2000. Hummingbird syndrome traits, breeding system, and pollinator effectiveness in two sympatric penstemon species. *International Journal of Plant Science* 161: 253-263.
- LANNING, D.V., J.T. MARSHALL and J.T. SHIFLETT. 1990. Range and habitat of the Colima Warbler. *Wilson Bulletin* 102: 1-13.
- LAUGHLIN, D.C., J.D. BAKKER and P.Z. FULE. 2005. Understory plant community structure in lower montane and subalpine forests, Grand Canyon Park, Arizona. *Journal of Biogeography* 32: 2083-2102.
- LOWE, C.H. and D.E. BROWN. 1973. *The Natural Vegetation of Arizona*. Publication No. 2. Arizona Resources Information Systems (ARIS), Phoenix.
- MARTIN, P.S. 1979. *A Survey of Potential Natural Landmarks, Biotic Themes, of the Mohave-Sonoran Desert Region*. Heritage Conservation and Recreation Service, U. S. Department Interior, Tucson.

- MARTÍNEZ, A.J. and J. LÓPEZ-PORTILLO. 2003a. Growth and architecture of small honey mesquites under jackrabbit browsing: overcoming the disadvantage of being eaten. *Annals of Botany* 92: 365-375.
- MARTÍNEZ, A.J. and J. LÓPEZ-PORTILLO. 2003b. Allometry of *Prosopis glandulosa* var. *torreyana* along a topographic gradient in the Chihuahuan desert. *Journal of Vegetation Science* 14: 111-120.
- MARTÍNEZ-YRIZAR, A., S. NUÑEZ, H. MIRANDA and A. BÚRQUEZ. 1999. Temporal and spatial variation of litter production in Sonoran Desert communities. *Plant Ecology* 145: 37-48.
- MASCHINSKI, J., J.E. BAGGS and C.F. SACCHI. 2004. Seedling recruitment and survival of an endangered limestone endemic in its natural habitat and experimental reintroduction sites. *American Journal of Botany* 91: 689-698.
- MILLER, J.D., S.R. DANZER, J.M. WATTS, S. STONE and S.R. YOOL. 2003. Cluster analysis of structural state classes to map wildland fuels in a Madrean ecosystem. *Journal of Environmental Management* 68: 239-252.
- MOORE, M.M. and D.W. HUFFMAN. 2004. Tree encroachment on meadows of the North Rim, Grand Canyon National Park, Arizona, USA. *Arctic, Antarctic, and Alpine Research* 36: 474-483.
- MORAVKA, D.J. 1977. A biogeographical analysis of the Chihuahuan Desert through its herpetofauna. *Biogeographica* 9: 1-313.
- PAYSEN, T.E., R.J. ANSLEY, J.K. BROWN, G.J. GOTTFRIED, S.M. HAASE, M.G. HARRINGTON, M.G. NAROAG, S.S. SACKETT and R.C. WILSON. 2000. Fire in western shrubland, woodland, and grassland ecosystems. Pp. 121-159. In: J.K. Brown and J.K. Smith (eds.). *Wildland fire in ecosystems: Effects of fire on flora*. General Technical Report RMRS-GTR-42-volume 2. U.S. Department of Agriculture, Forest Service, Rocky Mountain Research Station, Ogden.
- PEINADO, J.M., J. DELGADILLO and J.L. AGUIRRE. 2005. Plant associations of El Vizcaíno biosphere reserve, Baja California Sur, Mexico. *Southwestern Naturalist* 50: 129-149.
- REICHENBACHER, F., S.E. FRANSON and D.E. BROWN. 1998. *The Biotic Communities of North America* [map]. Scale 1:10,000,000. University of Utah Press, Salt Lake City.
- RICHTER, R. and J.C. STROMBERG. 2005. Soil seed banks of two montane riparian areas: implications for restoration. *Biodiversity and Conservation* 14: 993-1016.
- ROMERO, A., M. LUNA and M.F. PASSINI. 2000. Phenetic analysis of the Mexican midland pinyon pines, *Pinus cembroides* and *Pinus johannis*. *Botanical Journal of the Linnean Society* 133: 181-194.
- ROTH, D. 2004. *Pediocactus bradyi*, *Brady's Pincushion Cactus Status Report*. Navajo Natural Heritage Program, Window Rock.

- SCOTT, P.E. 2004. Timing of *Agave palmeri* flowering and nectar-feeding bat visitation in the Peloncillos and Chiricahua mountains. *Southwestern Naturalist* 49: 425-434.
- SHELFORD, V.E. 1963. *The ecology of North America*. University of Illinois Press, Urbana.
- SHREVE, F. 1951. *Vegetation and flora of the Sonoran Desert: Volume I. Vegetation of the Sonoran Desert*. Publication 591. Carnegie Institution of Washington, Washington.
- SIMS, P.L. 1988. Grasslands. Pp. 265-286. In: M.G. Barbour and W.D. Billings (eds.). *North American Terrestrial Vegetation*. Cambridge University Press, Cambridge.
- SMITH, C.I. and B.D. FARRELL. 2005. Historical biogeography of longhorn cactus beetles: the influence of Pleistocene climate changes on American desert communities. Pp. 135-139. In: G.J. Gottfried, B.S. Gebow, L.G. Eskew and C.B. Edminster (comps.). *Connecting Mountain Islands and Desert Seas: Biodiversity and Management of the Madrean Archipelago II*. Proceedings RMRS-P-36. U.S. Department of Agriculture, Forest Service, Rocky Mountain Research Station, Fort Collins.
- SMITH, S.E., E. RILEY, J.L. TISS and D.M. FENDENHEIM. 2000. Geographical variation in predictive seedling emergence in a perennial desert grass. *Journal of Ecology* 88: 139.
- STROMBERG, J.C. 2001. Influence of stream flow regime and temperature on growth rate of the riparian tree, *Plantanus wrightii*. *Freshwater Biology* 49: 17-34.
- STUTZ, J.C., R. COPEMAN, C.A. MARTIN and J.B. MORTON. 2000. Patterns of species composition and distribution of arbuscular mycorrhizal fungi in arid regions of southwestern North America and Namibia, Africa. *Canadian Journal of Botany* 78: 237-245.
- UDVARDY, M.D.F. 1975. *World biogeographical provinces* [map]. Scale 1:39,629,000. CoEvolution Quarterly, Sausalito.
- WELTZIN, J.F. and G.R. McPHERSON. 1999. Facilitation of conspecific seedling recruitment and shifts in temperate savanna ecotones. *Ecological Monographs* 69: 313-334.
- WELTZIN, J.F. and G.R. McPHERSON. 2000. Implications of precipitation redistribution for shifts in temperate savanna ecotones. *Ecology* 81: 1902-1913.
- WEST, N.E. 1988. Intermountain deserts, shrub steppes, and woodlands. Pp. 210-230. In M.G. Barbour and W.D. Billings (eds.). *North American Terrestrial Vegetation*. Cambridge University Press, Cambridge.
- WHITE, M.A. and J.L. VANKAT. 1993. Middle and high elevation coniferous forest communities of the North Rim region of Grand Canyon National Park. *Vegetatio* 109: 161-174.